
























Key

-  National Cycle Network on-road
-  National Cycle Network traffic-free
-  On-road signed cycle route
-  Advisory cycle route
-  Traffic-free cycle route
-  Bridleway
-  Sections where you should walk your bike
-  On-road cycle lane
-  Pedestrianised street
-  Toucan crossing / Pedestrian crossing
-  School / College
-  National Cycle Network route number / Regional cycle route number
-  Local cycle route number
-  North Sea Cycle Route
-  Library
-  Train station / Level crossing
-  Tourist information
-  One-way street
-  Cycle parking
-  Cycle shop
-  Take care. Difficult junction or section of highway

This product includes mapping data licensed for Ordnance Survey with the permission of Her Majesty's Stationery Office. © Crown copyright and/or database right 2009. All rights reserved. Licence No: 100015871 (2009).